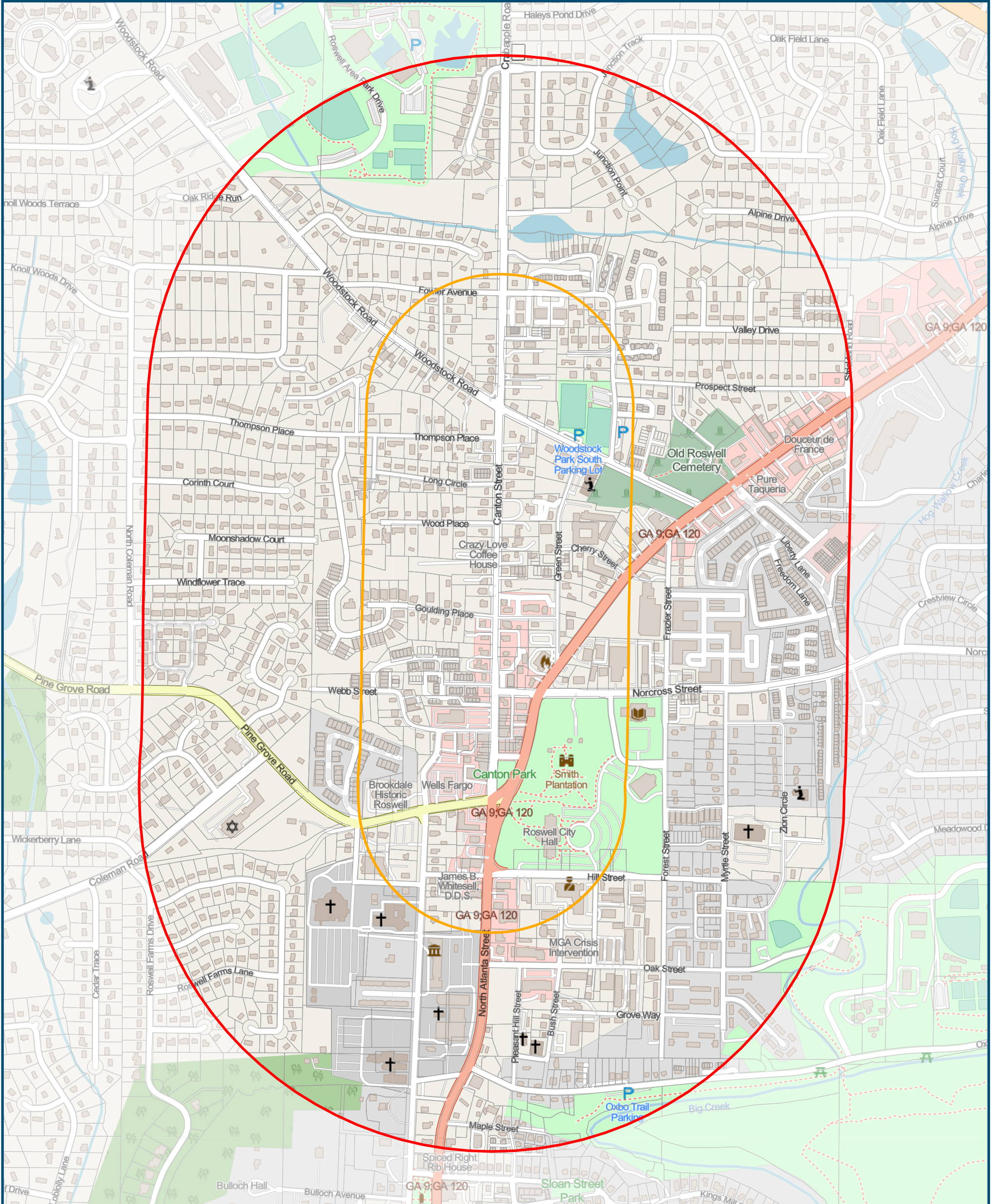






Canton Street Area



Legend

-  1,000 Ft Buffer - Canton Street
-  Half Mile Buffer - Canton Street
-  Tax Parcel

1" = 700'
1:8,400



Created By: P Baber Created Date: 06/13/2023 Updated Date: 6/14/2023 12:08 PM
Document Path: G:\Patrick\PROJECTS\2023\230613_RKnighton_CantonStBuffers\maps\230613_CantonStBuffers.mxd

Sources: City of Roswell GIS (2023); Esri (2023);

The City of Roswell attempts to create, use, and maintain accurate spatial data. However, the City of Roswell does not warrant the accuracy or currency of the data contained herein. All data is provided "as is," with all faults, without warranty of any kind, either expressed or implied, including, but not limited to, the implied warranties of merchantability or fitness for a particular purpose.

Roswell Interactive GIS Map: www.roswellgov.com/map

